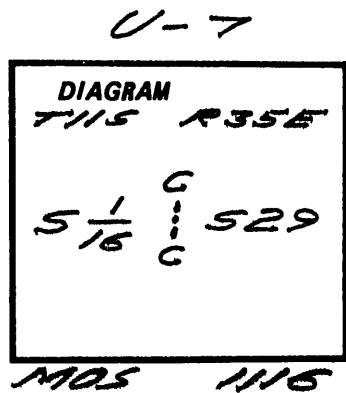


CERTIFIED RECORD OF LAND CORNER MONUMENTATION

History of original corner establishment:

None





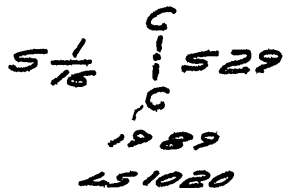
Description of corner evidence found:

None

Description of monument and accessories I established to perpetuate the original location of this corner: Set 2 1/4" x 30" aluminum pipe with 2 1/2" aluminum cap rising 12" in stone mound.

Cap marked

BTs
 9" PP b/s. N 62° W 33.7'
 marked CS 1/16 529 BT
 14" PP b/s. N 19° E 29.8'
 marked CS 1/16 529 BT



I hereby certify the above corner was established as described in Oct. 1989.

Office of County Surveyor County of Grant
 State of Oregon, I hereby certify that the within instrument was filed in this office
 for record on the 1 day of Dec, 1989
Robert D. Bayett by _____
 (COUNTY OFFICIAL) (DEPUTY)